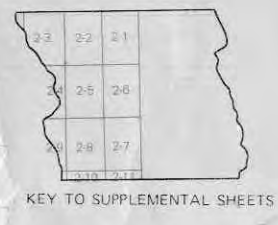
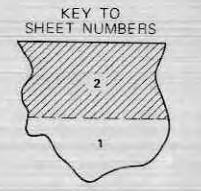


Box 21

# I D A H O



URBAN SYSTEM SHOWN ON SUPPLEMENTAL SHEETS



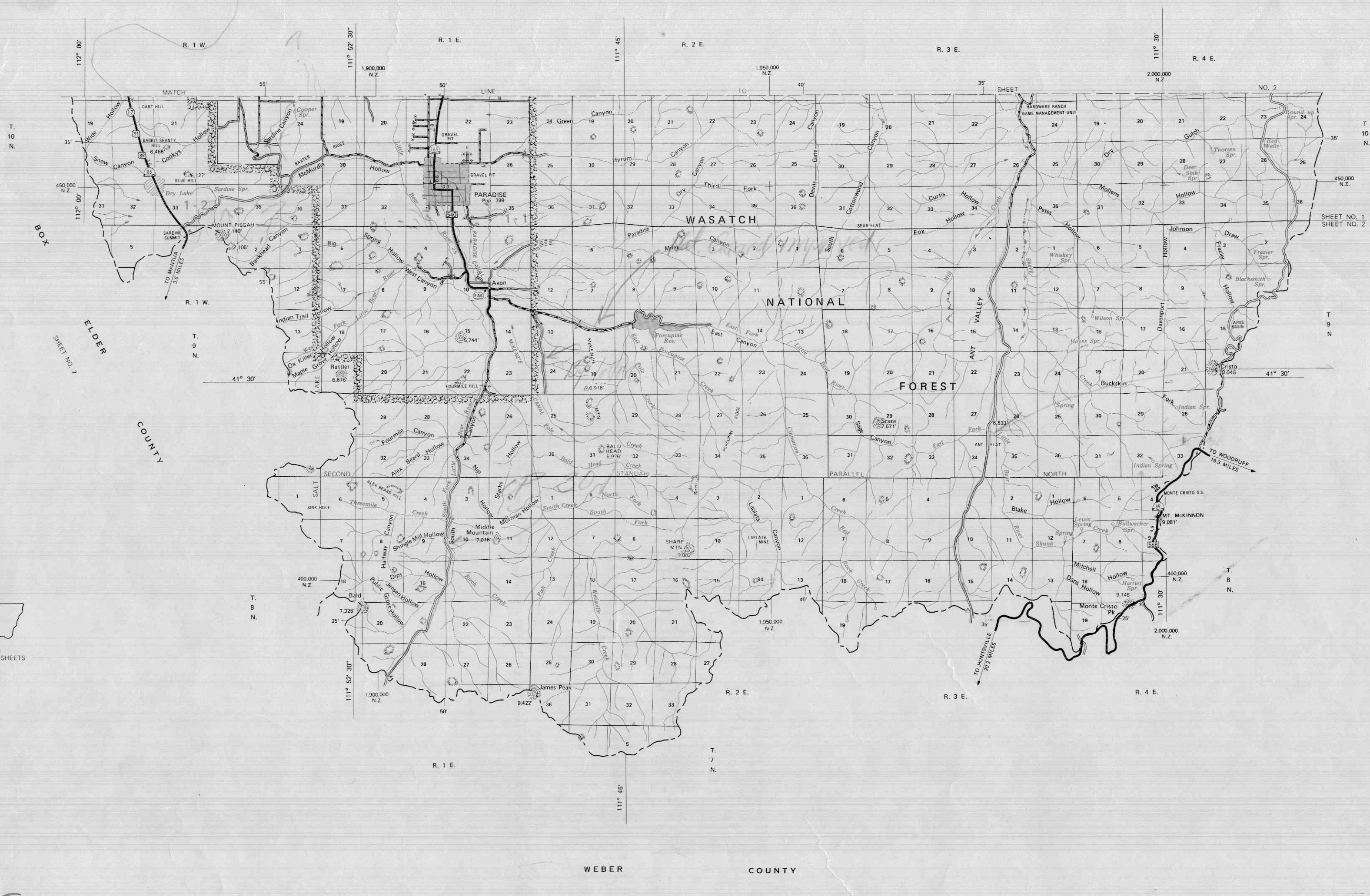
GENERAL HIGHWAY MAP  
**CACHE COUNTY**  
 UTAH  
 SCALE  
 1975

Copies of this map are available for public use at nominal cost. Utah Department of Transportation, Room 812, State Office Building, Salt Lake City, Utah 84114. Reproduction for resale prohibited.

POLYCONIC PROJECTION  
 60,000 foot grid based on Utah Coordinate System, Northern Zone, as established by the NOAA.

GENERAL HIGHWAY MAP APPROVED: JULY 9, 1976



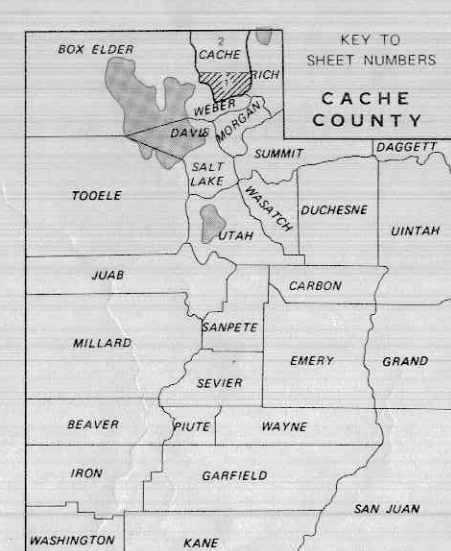


*Barth*

*Ant Valley Road on State Collected*  
*OK*  
*31*

GENERAL HIGHWAY MAP APPROVED JULY 9, 1975

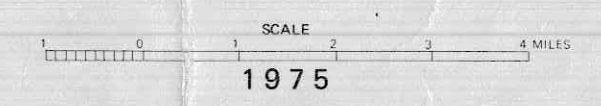
Copies of this map are available for public use at nominal cost, Utah Department of Transportation, Room 612, State Office Building, Salt Lake City, Utah 84114. Reproduction for resale prohibited.



POLYCONIC PROJECTION  
 50,000 feet grid based on Utah Coordinate System, Northern Zone, as established by the NOAA.

# GENERAL HIGHWAY MAP CACHE COUNTY UTAH

PREPARED BY THE  
 UTAH DEPARTMENT OF TRANSPORTATION  
 TRANSPORTATION PLANNING DIVISION  
 PLANNING STATISTICS SECTION  
 IN COOPERATION WITH THE  
 U.S. DEPARTMENT OF TRANSPORTATION  
 FEDERAL HIGHWAY ADMINISTRATION



1975